

Lower Nailbourne Infiltration Plan

Appendix B – Mitigation Measures



from
**Southern
Water** 

Appendix B

APPENDIX B

Mitigation measures

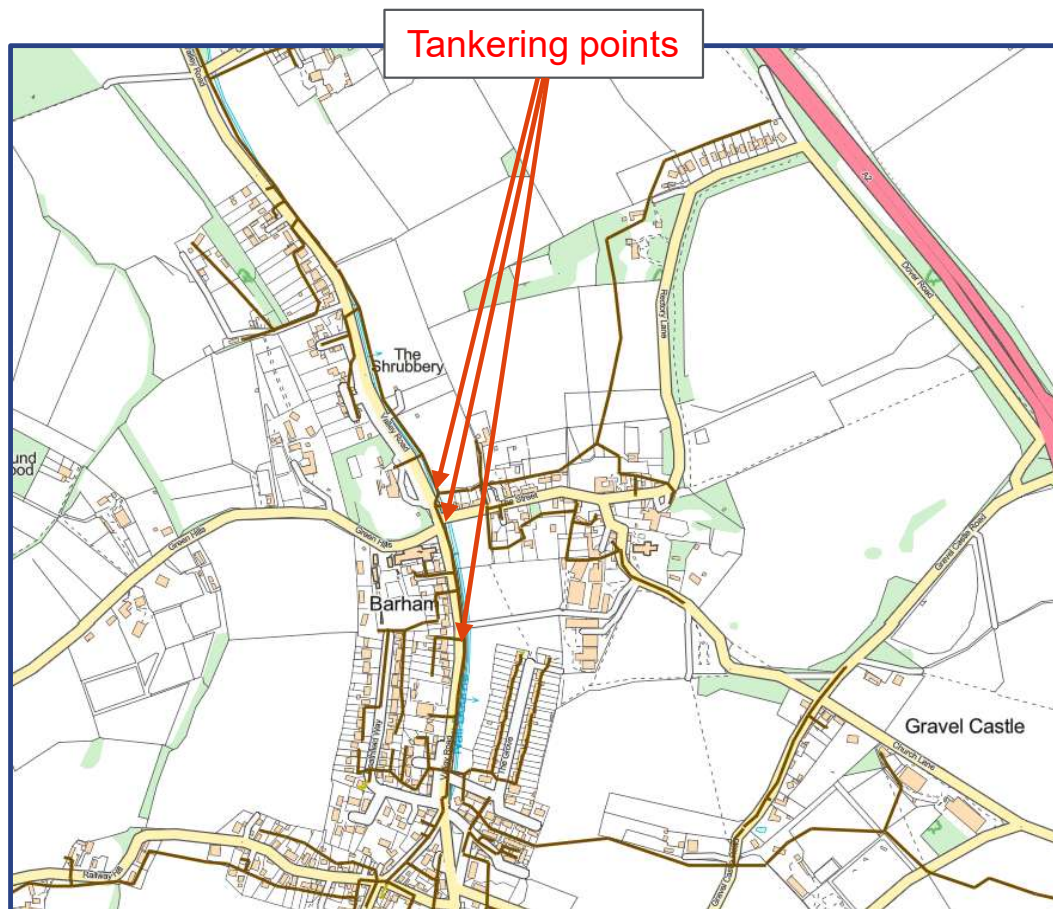
See notes in Section 4 regarding the potential need to introduce mitigation measures to reduce the risk of groundwater infiltration impacting the level of service provided by the sewerage system. Location of sites will be selected to provide the most effective arrangements to maintain services, whilst minimising environmental effects. Where practical, sites that have been used previously are expected to be re-used (when necessary), but the use of different locations cannot be ruled out, if hydraulic conditions dictate.

Tankering Locations

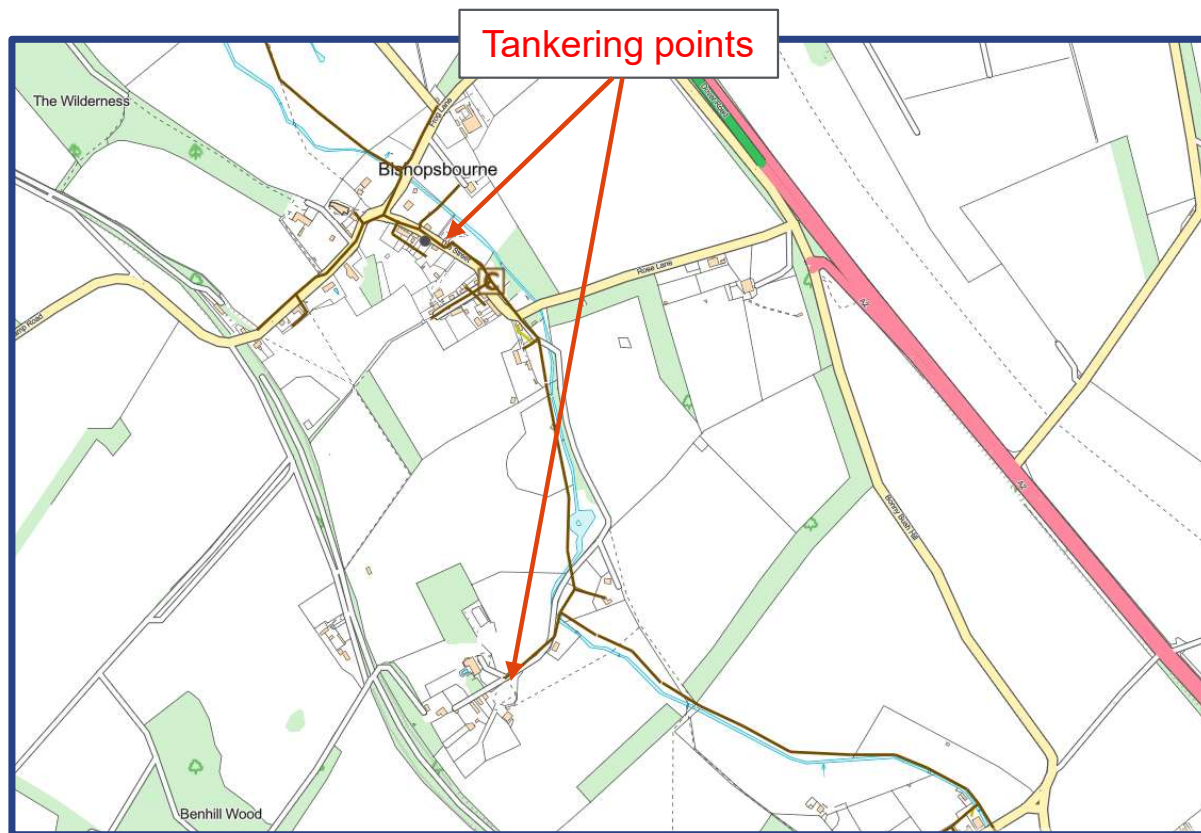
Disposal of tankered liquid waste to Range Road Hythe
WTW, alternatively Weatherlees Hill A



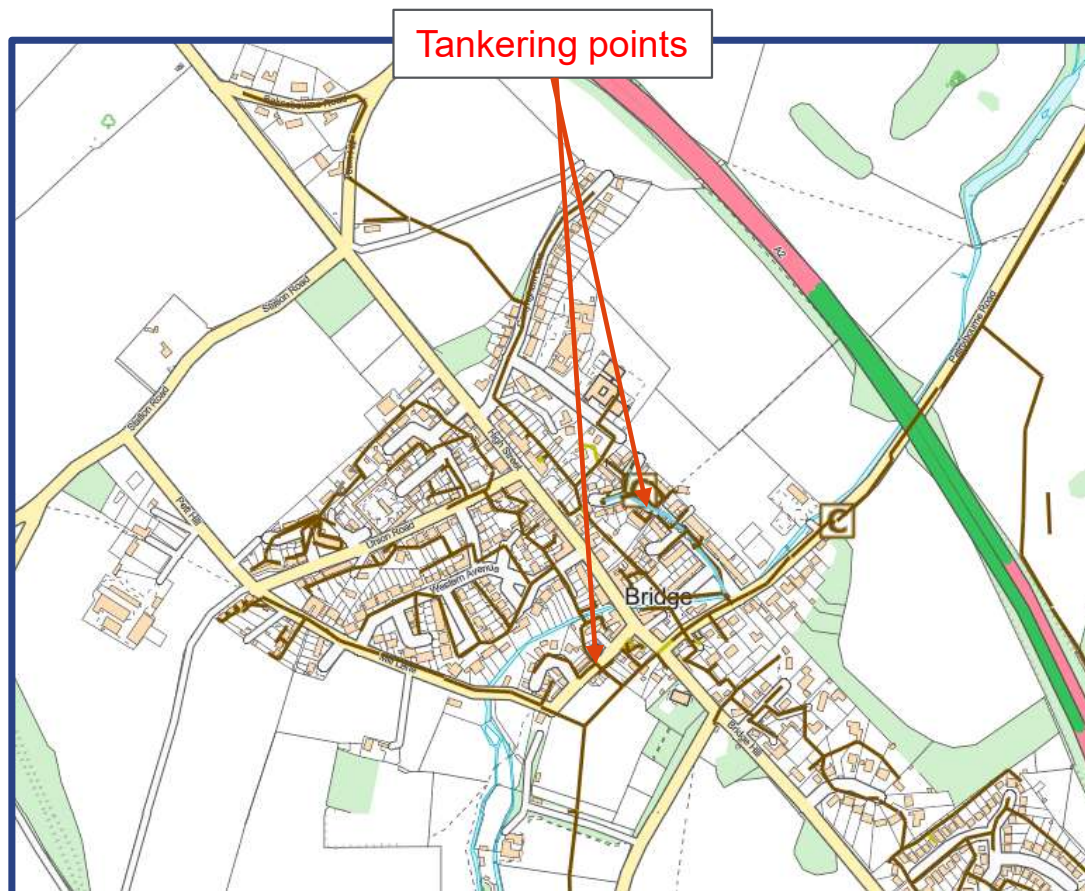
Tanker Locations, Barham



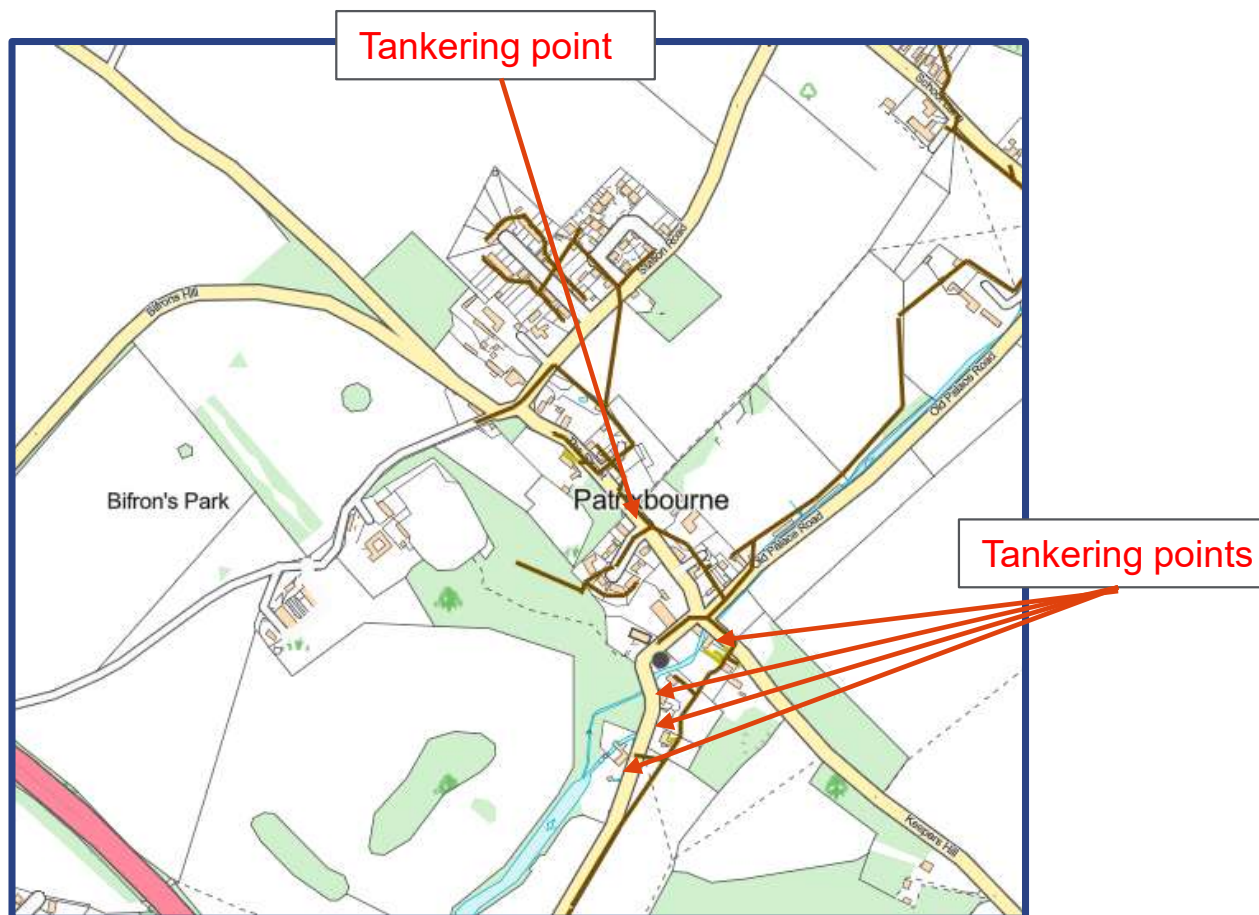
Tanker Locations, Bishopsbourne



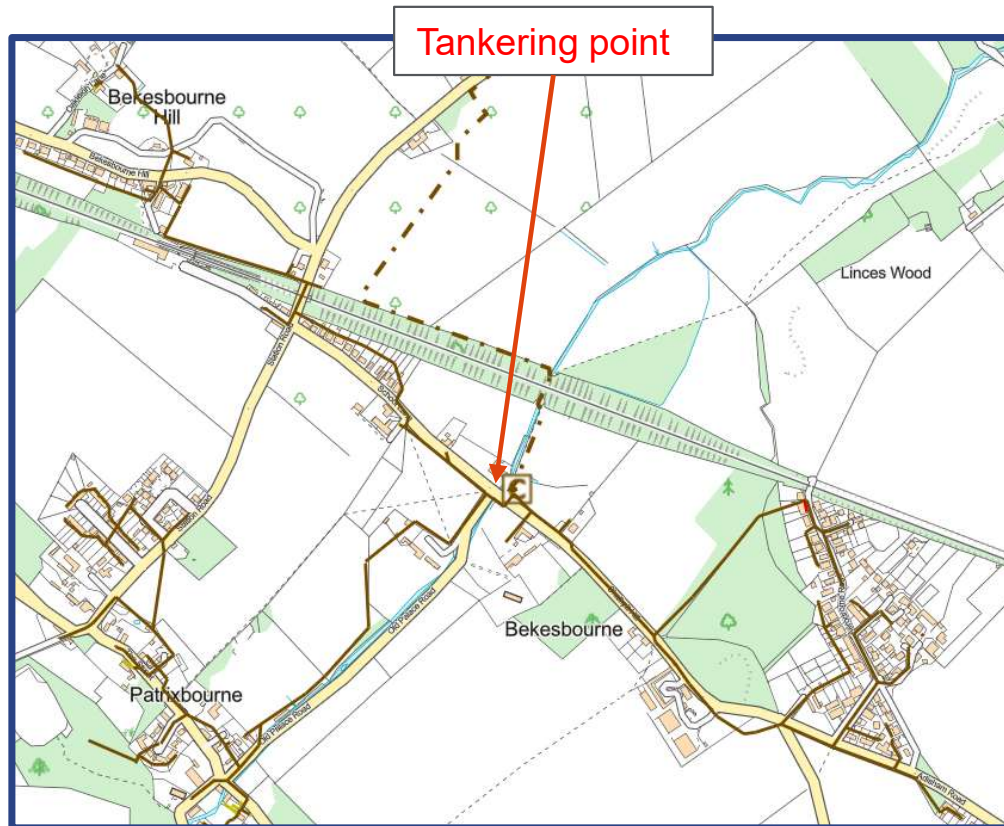
Tanker Locations, Bridge



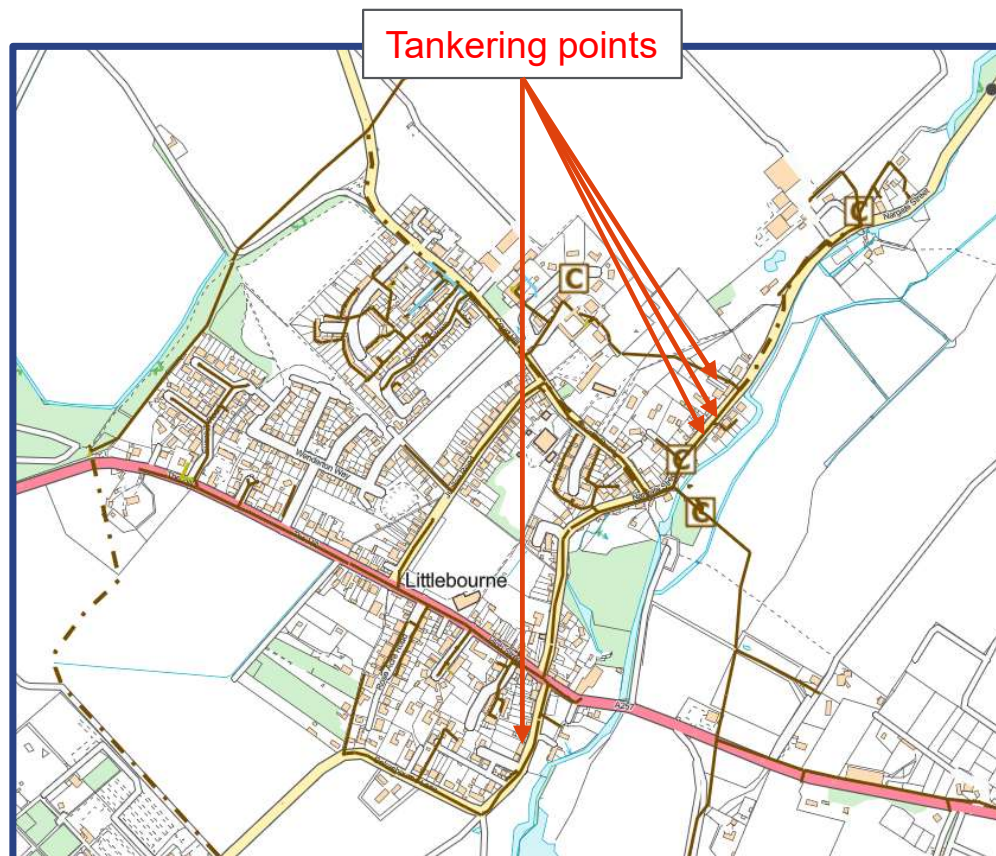
Tanker Locations, Patrixbourne



Tanker Locations, Bekesbourne



Tanker Locations, Littlebourne



Tanker Locations, Ickham

